









# Chatham Township Zoning Districts


Any corrections or questions should be referred to the Dept. of Planning Services at (330) 722-9292.

-  Communication Tower
-  City/Twp. Boundary
-  Interstate Highway
-  State Route
-  Roads
-  Parcels
- Zoning Districts**
-  R-1
-  R-2 Residential and Limited Commercial

**Notes:**

The road centerline, railroad centerline, and parcel boundary data is maintained by the Medina County Highway Engineers Office.

The Chatham Township zoning district data is maintained by the Medina County Department of Planning Services in cooperation with the Chatham Township Trustees.



1:16,000

1 inch = 1,333 feet



Resolution #10-03122002 Zoning Text Amendments and Map Revisions were approved by Trustees on 03-12-2002

Resolution #02-10262021 Zoning Text Amendments and R-2 Map Revisions were approved by Trustees on 10-26-2021



Visit us on the web at <https://www.medinaco.org/planning/>

